HARDY OneNet
Television - Internet - Phone
Hardy County's ONLY fiber-to-the-home network!
Internet at the speed of light with fiber-optics, high-definition digital TV and unlimited telephone
Lost River: 304-897-9911
Moorefield: 304-530-5000
Wardensville: 304-897-2355

GUESTHOUSE Lost River
288 Settlers Valley Way • Lost River, WV 26810
© Michael Modica
18 Private Guestrooms & Suites
Seasonal Outdoor Pool, Indoor Spa
Dinner, Bar & Lounge
Fri & Sat Evening, Year Round
Reservations Appreciated
Summer Saturdays
Pool Bar & Lunch from 11:30
Call Us For Special Events, Reservations & Wedding Packages
guesthouselostriver.com
e: info@guesthouselostriver.com • p: 304.897.5707

The Lost River General Store Since 1896
Eat Drink Shop
The Inn at Lost River
A Farmhouse B&B
7015 State Road 259
Lost River, West Virginia
www.innatlostriver.com

SOUTH FORK General Store
food • drinks • supplies • crafts
304-434-4120 Peru, WV

LOST RIVER REAL ESTATE LLC
We sell more because we do more!
TWO OFFICES TO SERVE YOU BETTER
304-897-6971
8079 SR 259
Lost River, WV
Tim Ramsey (443)523-7796
Kevin Willner (410)340-2201
Tammy Barb (540)282-0822
304-538-2816
7570 US Hwy. 220 S
Moorefield, WV
Ken Judy (304)703-1740
Lynn Judy (304)703-1740
Julia Parks (304)703-9039
David A. Rudich, Broker
www.LostRiverRealEstate.com
Member of brightMLS

GMH Grant Memorial Hospital

A

ALBERTA DR - C7
ALLEN ST - C1
ALUM RD - A6, B6
APPLE TREE LN - B2-3
ARCH RD - C3
ARKANSAW RD - E3
ARROW LN - C7
ARTHUR SEE LN - C6
ASHTON WOODS DR - C2-3
B W BOSLEY RD - B2
BALD HILL DR - A7
BASORE RD - D6
BASS LN - B5
BAUGHMAN SETTLEMENT RD - E4
BEAGLE DR - G2
BEAR RUN RD - D5-6
BEECH LN - E3
BERRY MTN LN - C6
BERRY PATCH DR - B4
BERTSCH LN - A4
BIG RIDGE RD - D4
BIRCH CT - E2-3
BISHOP RD - D2
BLACK BEAR LN - D6
BLACK RIDGE RD - C5-6
BLACK SHEEP RD - B3
BLUE ROCK LN - B6
BLUE SPRUCE DR - F3
BLUEBERRY DR - C6
BLUEBIRD LN - B1
BOBCAT RD - F3
BOGGS LN - C7
BOTTOM RD - C7
BOULDER DR - C5
BOWMAN RD - B5
BRADYS MOUNTAIN - C3
BRANCH MTN RD - B6
BRANCH RD - C7, F2
BRANTS-TEETS RD - D4
BRIERWOOD LN - B2
BRUSHY RD - G3
BUFFALO RD - D4
BUSHY LANE RD - C6-7
BUTERA RIDGE RD - C4
BUTTERCUP DR - C7
CALDWELL HOLLOW RD - C4, D4
CANARY RD - C4, D4
CARDINAL DR - D5
CARDINAL LN - A4
CARLA DR - B2
CEDAR TREE LN - C2
CEDARWOOD DRIVE RD - C6
CHEROKEE DR - F2
CHERRY RUN RD - C7
CHERRY TREE LN - B2
CHESTNUT DR - G2
CHESTNUT WAY - C1
CHURCH RD - C1
CIRCLE DR - B4
CLARK RD - G3
CLEARVIEW DR - D6
CLINTON DR - E3
CLOVER DR - C2
COLD SPRINGS RD - B4
CONSTABLE HOLLOW RD - D2
COTTAGE LN RD - D4
COTTONWOOD DR - D6
COUGAR LN - E2
COUNTRY CREEK RD - E2
COUNTRY VILLA RD - D4
COVE CREEK - E3
COVE MTN RD - D7
COVE RUN ACRES DR - D5-6, E5
COYOTE RUN RD - D6
COZY CORNER RD - D6
CRAB APPLE LN - C2
CRAB RUN RD - C6-7
CRITES FARM DR - B4
CROOKED MT RD - D6
CROSS KNOB RD - C4
CROSS LN - B4
CUB RD - F3
CULLERS RUN RD - C6
CUNNINGHAM LN - C3
DAISY LN - A4
DAKOTA RD - E4
DARLINGTON SCHOOL RD - B3
DAVIS RD - D5
DAYTON DR - C1
DEER HAVEN - E5
DEER RUN - E2
DEER TRAIL - C4
DILLY ST - A4
DISPANET RD - C6
DIVIDE LN - C7
DOGWOOD DR - B4
DOGWOOD HOLLOW - B2-3
DOT AND SCOTTS LN - B1-2
DOVE HOLLOW RD - C5
DUKE LN - A4
DUMPLING RUN RD - A6
DUNSMORE LN - D3
DURGON DR - A4
DUTCH HOLLOW RD - F2
E RIDGE RD - C6
E WILKINS DR - B1
EAGLE LN - C5
EARL BARR LN - A3
EARL SIZON DR - C1
EASTERN DRIVE - C3
EMSWILER DR - B4
ENDER AVE - B4
EVERGREEN FARMS DR - G3
EVERGREEN FARMS LN - G3
FALCON RD - D6
FALLBUSH MTN DR - C7
FIRST - D3
FIRST LN - B3
FISH POND RD - B2
FISHER RD - B3
FLAT TOP MTN RD - B6
FLINN MHR DR - B2
FOLTZ LN - D5
FORD HILL RD - E2
FOREST GLEN DR - B4
FOREST SERVICE RD - G3
FOREST SERVICE RD 344 - E4
FORK RD - C4
FORREST DR - B3
FORT RUN RD - C3
FOX RUN - E2
FOX RUN RD - G3
FOX SQUIRREL WAY - D5
FRASER RD - D3
FREEDOM WAY - C3
FROSTY HOLLOW RD - A3, B3
FUNKS LN - E2
FUNKHOUSER RD - E3
GLEN WOOD DR - B3
GOLD FISHER DR - B2
GOLDEN TROUT DR - E5
GOOSENECK DR - B3
GREEN IVY RD - C5
GREENERY DR - G3
GREENHILL DR - B1, B2
GREENWALT DR - C1
GREENWOOD DR - B4
GRIZZLY RD - C7, D7
GROVER SMITH RD - D4
HAGGERTY LN - C1
HALTERMAN HOLLOW RD - C6

HAMP HYDER WAY - B2-3
HAMSTER DR - D6
HAPPY TRAIL LN - B3
HARVEST LN - B4
HAWK TREE DR - B1
HAWKS NEST - E2
HELMICK DR - C1
HELMICK ROCK RD - C4
HELMICK ROCK RUN - C4-5
HEMLOCK DR - E3
HEMLOCK LN - C2
HICKORY CT - E2
HICKORY DR - D7
HICKORY LOOP DR - B1, C1
HIDDEN HOLLOW RD - B6, C6
HIDDEN RD - B2
HIDEAWAY DR - B4
HIGH KNOB RD - C1
HIGH LN - C7
HIGH ROCK RD - B2
HIGHLAND RD - G2
HIGHLAND SPRINGS RD - B1
HIGHLAND SPRINGS TER - B1
HILALSIDE DR - C7
HILL CIRCLE - D6
HILL DR - E2
HILLCREST DR - G3
HINKLE MTN RD - A7
HOLLOW LOG LN - E2
HONEYSUCKLE DR - D6
HOOK TRAIL RD - C7
HOOKNECK DR - B4-5
HORN CAMP RD - E2
HORSESHOE LN - B4-5
HOWARD DELAWDER LN - D6
HOWARD SIONS RD - B2
HOWARDS LICK RD - C4-5-6
HUFFMAN RD - B1
HUMMINGBIRD LN - B3
HUMMINGBIRD HILL RD - C6
HUNKERSON GAP RD - C7
HUNTER HILL LN - C2
HUNTER LN - C6, D6
HUNTING RIDGE RD
HUTTER RD - B2-3
ICE LICK CIR - C4
ICY WAY - A3
INNER ST - B4
J WELTON DR - A4
JC MARKWOOD RD - C1
JENKINS HOLLOW RD - C6
JENKINS RUN RD - A5, B5
JENNIFER'S LN - E3-4
JESSE LANDIS LN - C6
JOHN C CRIDER RD - B1, C1
JUDY LN - A6-7
JUNIPER RIDGE - C2
JUSTAMERE RD - C1
KELLER PL - F3
KENT ST - A4
KESSEL RD - B3
KILLDEER LN - C2
KIMSEY'S RUN RD - D5
KITTY RD - F3

KNISELY WAY - C7
KNOB RD - G3
KNOWLEN RUN RD - E2
KODIAK CT - D3
LANGHORNE DR - B6
LAUREL RUN - C5
LEAH LN - B4
LEISURE ACRES RD - E3
LEM CLEAVER RD - A4
LEM PARKS RD - D2
LL FUNK LN - D4
LORY BESS LN - C6
LOST RIVER RIDGE CIR - F3
LOST RIVER STATE PARK RD - B4, C4
LOVES WAY - A4
LOWER ARKANSAW RD - E2-3
LOWER COVER RUN RD - D5, E5
LOWER PINE GROVE RD - D3
LUDWIG DR - E3
LUTHER HEISHMAN RD - D4
LUXEMBURG RD - D3
LYLE HOUSE RD - D5, E5
LYONS CT - B4
MAJESTIC LN - C5
MAPLE DR - D7
MARY'S WAY - B1, C1
MATTHEWS MTN LOOP - C5
MATTIE SNYDER RD - C7
MAY LN - D5
MAYBERRY DR - A3
MCCELLEN LN - B4
MEADOW LANE RD - B1
MEADOW LARK LN - B4
MERRITT RD - B1
MIDDLE COVE RD - D5-6
MILL GAP RD - D5
MILL ISLAND DR - B3-4, C3
MILLER LN - F2
MISTY MTN RD - B3
MOCKINGBIRD DR - B1
MOCKINGBIRD RD - C6, D6
MOONRISE DR - G3

B

MOONSHINE HOLLOW RD - D5, E5
MOORES RUN RD - F2-3, G3
MORGANTOWN RD - A3, B3
MOSSY OAK RD - D3
MOUNTAIN DR - E2, F2
MOUNTAIN RD - B1
MOUNTAINEER RD - C6
MOUNTAINTOP DR - C7
MOYERS LN - C7
MT ACRES DR - C4
MT ACRES LOOP - C4
MT OLIVE RD - D2
MT SIDE DR - B4
MT TOP RD - C4
MT VIEW RD - G3
MTN LAUREL LN - E4
MTN MEADOW DR - C5
MTN VIEW RD - B1, C1
NEEDMORE RD - D2, E2
NEVER ENDING DR - B1

NORTH MOUNTAIN RD - G3
NORTH RIDGE RD - C5
NORTH RIVER RD - D2
OAK DR - C7
OAKLAWN RD - F3
OGDEN FARM RD - B2-3
OLD BAKER RD - E3
OLD CAPON RD - C4
OLD FIELDS RD - B1-2
OLD IRON LN
OLD POPLAR DR - E2-3
OLD SCOTT FARM RD - A4, B4

C

OLD STRASBURG RD - G2-3
OLD WOODSTOCK RD - E5
OLIVE BRANCH RD - D2
ORCHARD LN - B2
ORPHA LN - F3, G3
OWEN'S RIDGE RD - C4
PARADISE RD - F2
PARK DR - C6
PARK FARM DR - D2-3
PARKER HOLLOW RD - D4
PAUL BEAN - D2
PEAR TREE DR - B2-3
PERCY ST - A4
PERRY WHETZEL RD - C6

PERU HOLLOW RD - A7
PETE'S SAKE POINTE - E3
PHEASANT LN - B3
PINE DR - D7
PINE RIDGE RD - F2-3
PINE TRAIL DR - C2
PINEVIEW DR - B3
PINEVIEW RD - G2-3
PINEWOOD DR - D5-6
PINNACLE DR - F3
PIONEED DR - D5
PITCH PINE DR - C2
PLEASANT VALLEY DR - D5
POLAR DR - D7
POORE PEAR EST - B2
POPPY RD - D5
POST RD - C5
POSY HILL RD - E4
PRIVATE DR - G3
PUGGLE LN - B1
QUAIL DR - B3

RABBIT RUN - E2
RACE ST - A4
RAINBOW RD - F5
RED BERRY RD - C6
RED BUD LN - B3
RED FERN LN - C2
RED MAPLE DR - E2-3
RENO LN - B4
REYNOLDS GAP RD - C1-2
RIFFEY MOUNTAIN LN - D5
RIG RD - A4
RIG RD - B3
RIG WEST RD - A3
RIGGLEMAN DR - A4
RITCHIE PLACE - C4, D4
RIVER RD - B4
RIVERBED LN - B4, C4
RIVERSIDE RD - B4
ROBIN DR - D6
ROCK BRIDGE RD - E5
ROCK OAK RD - E2
ROCK RIDGE ACRES - E3
ROCKY LN - B5
ROCKY ST - C4
ROLLING ACRES DR - C1

D

RON MACE CT - A4
ROSEBUD DR - D5
ROUGH RD - C4
ROUND TUIT LN - G3
ROYAL OAK DR - C5, D5
RUDOLPH LN - F3
RURITAN DR - D6
RUSTY LN - C5, D5
S BRANCH RD - B4
SADDLE RD - C1
SAGER HOLLOW RD - E5
SAUERKRAUT RD - F2-3
SAWMILL LN - C7
SCENIC RD - C5
SCHOOL DR - E3
SCOTCH PINE LN - F3
SCOTTS LN - B5
SECLUDED DR - B4
SECOND LN - B3
SEE TOWN RD - B5
SETTLERS VALLEY WAY - D5
SHADE VALLEY RD - D2
SHADY LN - B6
SHAMROCK DR - B4
SHAWNEE HILL DR - B1
SHAWNEE RD - E4
SHENANDOAH MTN RD - B6
SHERMAN RIDGE RD - B4
SHERWOOD FORREST RD - C5
SHIRKEY LN - C7
SHOCKEY RD - B1

SHOCKEYVILLE LN - B1
SHOEMAKER RD - D5
SHORT BOULDER DR - C5
SILVER RIVER ACRES RD - A4
SKAGGS RUN RD - D2, E2
SKYWARD LN - E3
SMITH RD - E3
SMOKEY HOLLOW DR - C2
SNOWY LN - A4
SNYDER LN - F5
SNYDERVILLE RD - A3
SONGBIRD DR - B1
SOUTH FORK RD - A7, B4-5, C4
SOUTH POTOMAC DR - B4
SOUTHERLY DR - B4
SPERRIS RUN RD - E2-3, F2
SPRING RUN RD - E5
SPRUCE HOLLOW RD - C6
SPRUCE LN - B4
SPRUCE TREE DR - C2
STONES THROW RD - E5
STONEWALL TRL - D6
STONEY MOUNTAIN RD - E5
STONEY RUN RD - C4
STRAWDERMAN RD - D5
STUMP LN - B5
SUGAR CAMP RD - C4
SUGAR MAPLE RD - C5
SUMMERWOOD DR - C5
SUMMIT DR - B4
SUNSET DR - G3
SUNSET RIDGE - D2
SYCAMORE BRIDGE RD - C2
SYCAMORE HILLS - C2

E

TANAGER DR - B1
TANGLEWOOD CT - C2
TANGLEWOOD DR - B2, C2
TERRA ALTA SCHOOL RD - D4
TETER RD - D4
THORN BOTTOM RD - E4, F4
THREE MAPLE DR - C5
TIMBER MINT RD - D3
TIMBER RIDGE RD - G3
TIMBER RUN RD - C7
TOP OF THE MOUNTAIN RD - D2
TOWER RD - C4
TRIPLE CREEK RD - D3
TROUGH OVERLOOK RD - C2
TROUGH RD - C1-2
TROUT RUN COTTAGE RD - F3
TROUT RUN RD - F3-4
TUCKED AWAY PL - E5
TURKEY DR - D7
TURKEY RUN - E2, F2
TURNAROUND RD - C5
TWIN BRIDGE DR - B5
TWIN DR - A4
TWIN OAK DR - C5
UPPER COVE RD - D6
UPPER PINE GROVE RD - D3
UPPER SKAGGS RUN RD - D2
VALLEY VIEW DR - B4
VANCE DR - G2-3
VIRGINIA PINE DR - E2, F2
WALNUT BOTTOM RD - A3
WALNUT BOTTOM RD - B2-3
WALNUT DR - B4
WALNUT HILL RD - D5
WALTER BELL LN - E4
WALTERS LN - B6

WARDEN HOLLOW WEST RD - F2
WARDEN LAKE A B DR - F2
WARDEN LAKE D E DR - G2
WARDEN LAKE E DR - F2, G2
WARDEN LAKE HOLLOW - G2
WARFIELD RD - E2
WATCHLAND RD - F3
WATERLICK RUN RD - E2
WATERS RUN RD - F3
WEBB LN - B2
WEESE LN - A4
WELTON ORCHARD RD - A3
WHETZEL HOLLOW RD - C5
WHIPPOORWILL DR - B3
WHISPERING PINES WAY - D5
WHISTLE WAY - B4
WHITE FAWN RD - D5
WHITE OAK CROSSING RD - C3
WHITE OAK DR - B4
WHITMIRE RIDGE RD - E2
WILD ROSE DR - D4, E4
WILDLIFE DR - D5
WILLOW TREE DR - A3, D6
WINDMILL LN - A4
WINSTON RD - C5, D4-5
WISTERIA LN - B2
WOLFE MTN RD - B5
WOLFE PACK DR - D6
WOLFORD DR - D4
WOOD DR - E2
WOODCHUCK LN - D3
WOODMAN DR - D7
WOODSEDGE RD - D5
WRIGHT FARM RD - B1, C1
YELLOW PINE DR - E3
YUKON DR - B4
ZIRK FARM RD - A7

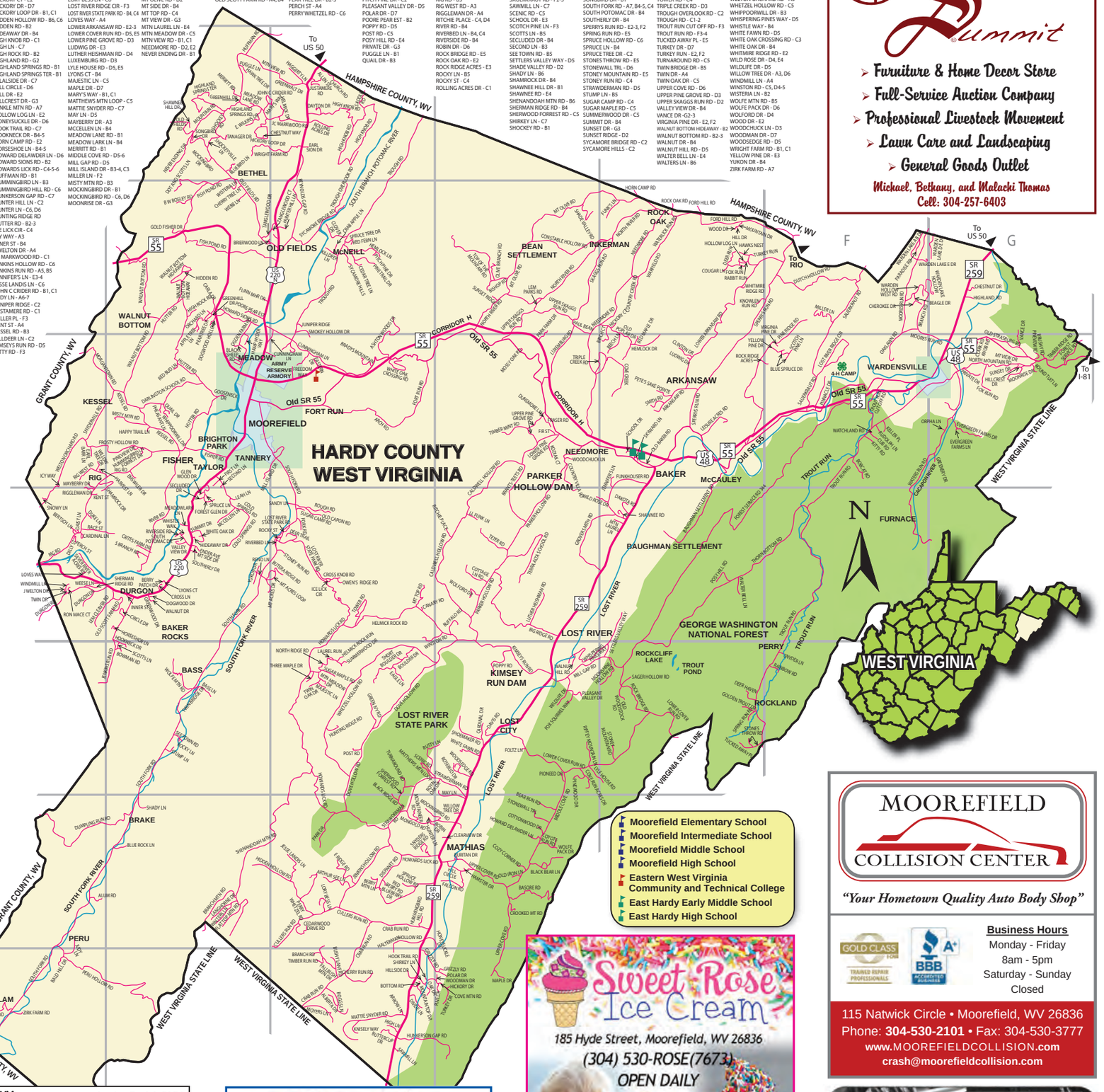

Moorefield Elementary School
Moorefield Intermediate School
Moorefield Middle School
Moorefield High School
Eastern West Virginia Community and Technical College
East Hardy Early Middle School
East Hardy High School

Oak Summit
Main Office
132 N Main St
Moorefield, WV 26836
Phone 304.530.6403
Furniture & Home Decor Store
Full-Service Auction Company
Professional Livestock Movement
Lawn Care and Landscaping
General Goods Outlet
Michael, Bethany, and Malachi Thomas
Cell: 304-257-6403

FINE, LOCAL ARTS & CRAFTS
ARTISTS MARKET PLACE
MUSEUM
FARM TOOLS QUILTS LOOM DEMOS
MAP & Directions
Lost River Educational Foundation
ARTISTS MARKETPLACE & MUSEUM
8937 WV 259, Lost City, WV 26810
Open Sat 11:00 - 5:00, Sun 11:00 - 3:00

Pilgrim's™
Our People
Our Values
Welcome to Hardy County

Sweets & Treats on Main, LLC.
304-257-3997
Kim & Scott Carlson Owners
sweetsandtreatsonmain@gmail.com 106 N. Main Street Moorefield WV 26836

MOORFIELD COLLISION CENTER
"Your Hometown Quality Auto Body Shop"
GOLD CLASS I-CAR TRAINED REPAIR PROFESSIONALS
A+ BBB ACCREDITED AUTOBODY
Business Hours
Monday - Friday
8am - 5pm
Saturday - Sunday
Closed
115 Natwick Circle • Moorefield, WV 26836
Phone: 304-530-2101 • Fax: 304-530-3777
www.MOOREFIELDCOLLISION.com
crash@moorefieldcollision.com

THE LOST RIVER GRILL
B&B MOTEL
304-897-6482
8079 State Road 259
Lost River, WV 26810
TheLostRiverGrill@gmail.com
www.lostrivergrill.com
Casual Dining ♦ Catering
Lost River Motel ♦ Lost River Bed & Breakfast

Thomas Parisi, DVM
Lesley Parisi, DVM
SOUTH BRANCH ANIMAL HOSPITAL
304-530-7224
www.southbranchanimalhospital.com

Riverside Cabins & RV Park
4000 River Road
Fisher, WV 26818
304.538.6467 - 304.257.3191
www.riversidecabinswv.com

Sweet Rose Ice Cream
185 Hyde Street, Moorefield, WV 26836
(304) 530-ROSE(7673)
OPEN DAILY
Check out our Flavor of the Day & Weekly Specials!
Dog Friendly!
www.wvafun.com
Next to South Branch Cinema 6

HCHWC
Commit To Be FIT
Morgan Hill See
Director
morganhillsee@outlook.com
Hardy County Health & Wellness Center
http://hardycountyhealthandwellnesscenter.com
304-538-7380

LOST RIVER WORKS
Gallery and Custom Frames
Featuring "The Art of Seth"
304-897-2323

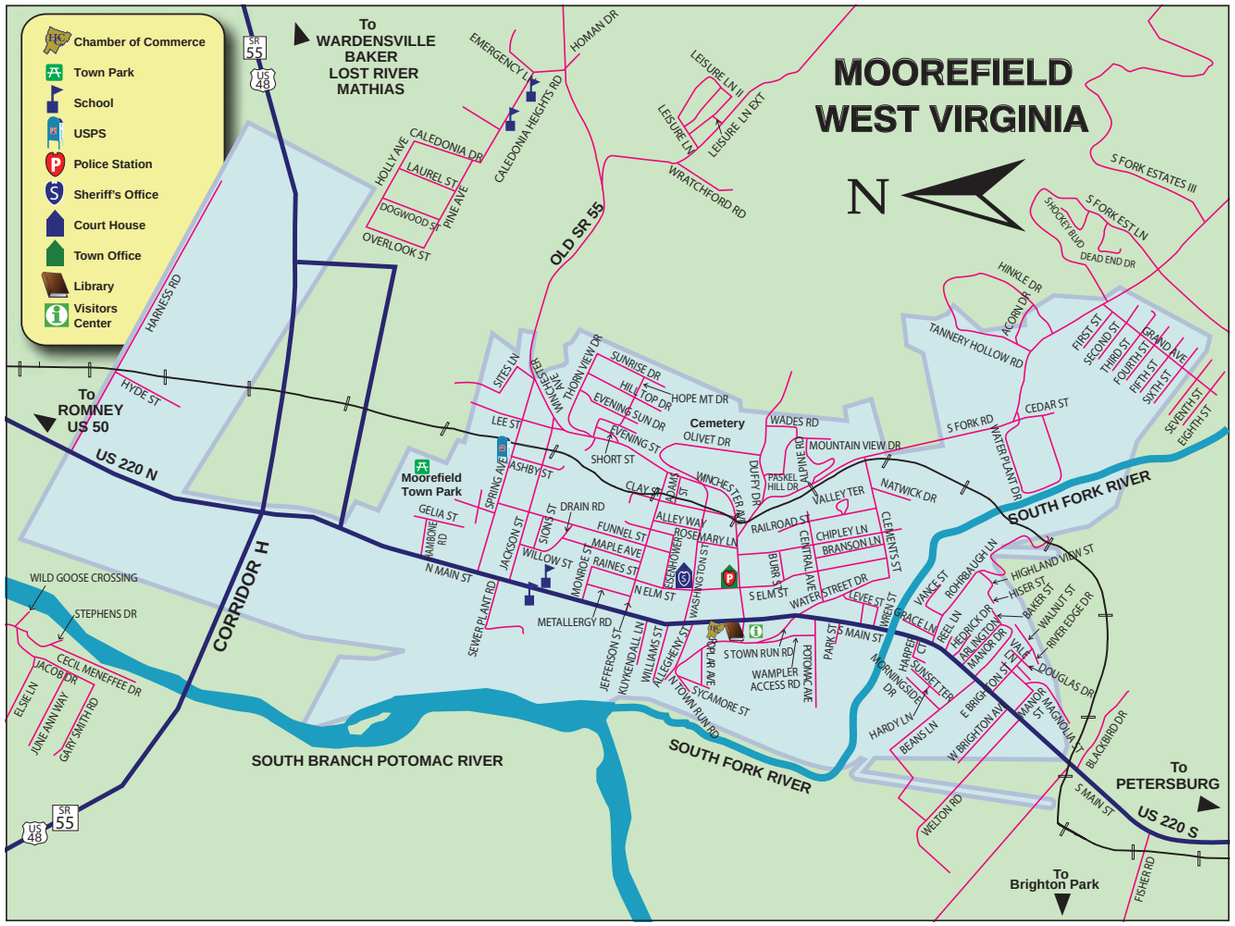

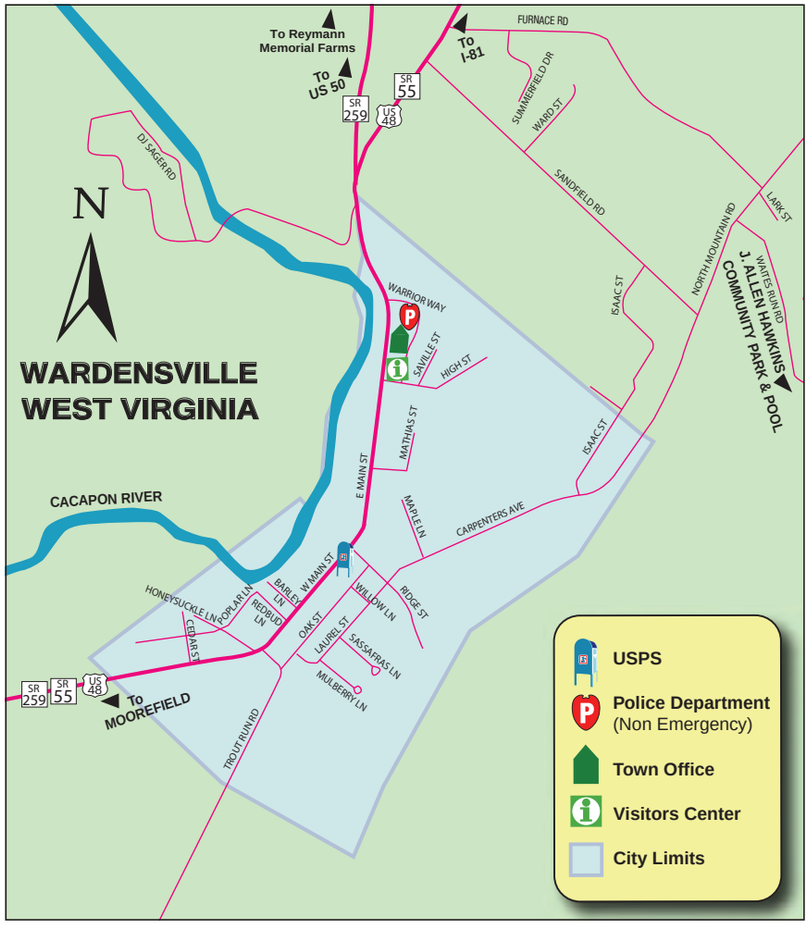



CAPON VALLEY Bank
"YOUR GOOD NEIGHBOR BANK"

The Grant County Bank
Committed To The Communities We Serve

PCB
Your Bank for Generations

Summit COMMUNITY BANK

SHORTY'S Garage
Various types of mechanical work
Oil Changes • Tune-ups • Brake jobs • etc.
Muffler & Exhaust systems done or repaired
304-538-8037
Old Fields, WV

WHITE BARN FARM MARKET
Fresh Local Produce & Flowers
1433 US Hwy 220 North, Moorefield, WV
304-257-3353
Follow Us on Facebook
Open Seasonally

WARDENSVILLE GARDEN MARKET + BAKERY
Award-Winning Non-Profit Youth-Powered Organic Farm
From Scratch Bakery & Local Market
28813 SR 55 Wardensville WV, 26801
304-470-8050
Friday - Monday 10am - 7pm

FARM TO FORK

SOUTH BRANCH MEAT CO.
A New Generation Continues a 200 Year Tradition in the South Branch Valley
Sold at: Old Fields Country Store
5196 US Hwy 220N, Old Fields, WV
sbranchn@hardynet.com
304-538-7848
Follow Us on Facebook

WATERMARK FARM
Grass and Woodland Pastured Meats from the South Fork Valley
David and Amy Maher
www.watermarkfarm.com
info@watermarkfarm.com
on Facebook: Watermark Farm WV

GMH Cancer Center
WVU Cancer Institute
117 Hospital Drive
Petersburg, WV 26847
(304) 257-1026
Ext. 2119

ALL-AMERICAN STUFF
ANTIQUES
LOCAL ARTS + CRAFTS
BAKERY
ESPRESSO
BEER + WINE
GALLERY
SPECIAL EVENTS
LOST RIVER TRADING POST
295 E. MAIN ST, WARDENSVILLE, WV 26851 | 304.874.3300
WWW.LOSTRIVERTRADINGPOST.COM

Misty Mountain Event Barn
The Perfect Venue For All Of Your Special Occasions!
Weddings, Anniversaries, Bridal/Baby Showers, Reunions, Dinners & Business Events
mistymountaineventbarn@gmail.com
450 Misty Mountain Rd, Fisher, WV 26818
304-851-3121

LOST RIVER TRADING POST REALTY
Your Local Experts. Making WV Dreams a Reality.
275 E Main St, Wardensville, WV
TradingPostRealty.com 304.897.3300
Send us an email at salesteam@lostrivertradingpost.com

OLD FIELDS COUNTRY STORE
Gas • Subs & Deli • Soft Serve & Hand-Dipped Ice Cream
Rocky, Red Wing & Chippewa Boot Distributor
5196 US Highway 220
Old Fields, WV 26845
304-538-2874 Store
www.wvafun.com
Check out our menu!
Stop in and pick up your snacks, drinks, and ice on your next camping or canoe trip! Gas pumps open 24 hours!
Sweet Rose Ice Cream

Highland Trace Realty, Inc
200 E. Main Street
Wardensville, WV 26851
Charlotte Bowman, Broker
www.HighlandTrace.com
304-874-3030

Fraley Funeral Home, LLC
Traditional and Cremation Services
304.538.2549
www.fraleyfuneralhome.com
145 N. Main Street
Moorefield, WV 26836
Jeffrey A. Fraley
L.I.C
"Dedicated to man, time and the changing universe"

COME, EXPLORE WHAT'S UNDER OUR SKIES
#VISITHARDYWV
FOLLOW US ON
VISITHARDYWV.COM

SOUTH BRANCH INN
www.southbranchinn.com
2 Locations To Serve You
Moorefield, WV & Romney, WV
Natural Beauty, Peaceful Surroundings - Discover Why Our Family Has Chosen To Live In The South Branch Valley For Ten Generations
South Branch Inn Moorefield
1500 US Highway 220 N • Moorefield, WV 26836
800.856.9167 • 304.538.2033
South Branch Inn Romney
64 Heritage Circle • Romney, WV 26757
866.492.3122 • 304.822.2444
Both Facilities Offer:
Open 24-Hours • 61-100 Guest Rooms • Complimentary Breakfast
Fitness Facility • TV • HBO and High Speed Internet
Rentable Conference Facility (100+ Capacity with Catering and AV Equipment Available) • Guest Laundry • Located Near Multiple Restaurants and Recreation • Gift Shop • PLUS a FREE movie ticket, bowling and ice cream cone to local businesses with your night's stay!
SOUTH BRANCH CINEMA 6
304.538.8100
Open Daily
New Modern Facility
Clean & Comfortable
School Group Discounts
Gift Certificates Available
149 Hyde Street, Moorefield, WV 26836
304.530.BOWL
Cosmic Bowling
Birthday Parties
Corporate Events
Eat at Striker's Grill
Arcade
SOUTH BRANCH POTOMAC LANES
Sweet Rose Ice Cream
Located next door to Cinema 6
OPEN DAILY
Over 80 flavors of soft serve ice cream plus a full menu of all your favorite ice cream desserts, sundaes, floats, slushees, rose blasts, slush creams and specialty items.
www.wvafun.com